







 TX-360 S

- | | | |
|---|--|----------------------------|
|  | 1. Head south on TX-360 S
About 2 mins | go 1.8 mi
total 1.8 mi |
|  | 2. Turn left at E Sublett Rd
About 1 min | go 0.2 mi
total 2.0 mi |
| | 3. Continue onto W Camp Wisdom Rd
About 2 mins | go 1.0 mi
total 2.9 mi |
|  | 4. Turn right at Lake Ridge Pkwy
About 12 mins | go 6.1 mi
total 9.1 mi |
| | 5. Continue onto Mansfield Rd
About 3 mins | go 1.8 mi
total 10.9 mi |
| | 6. Continue straight onto W Belt Line Rd
About 5 mins | go 2.1 mi
total 12.9 mi |
|  | 7. Turn right at S Clark Rd
About 2 mins | go 1.0 mi
total 13.9 mi |
|  | 8. Turn left at E Parkerville Rd
About 2 mins | go 1.0 mi
total 14.9 mi |
|  | 9. Turn right at S Joe Wilson Rd
About 8 mins | go 4.3 mi
total 19.2 mi |
|  | 10. Turn right at Shiloh Rd
About 1 min | go 0.5 mi
total 19.8 mi |
|  | 11. Turn left at N Walnut Grove Rd
About 5 mins | go 2.2 mi
total 21.9 mi |
|  | 12. N Walnut Grove Rd turns slightly left and becomes Farm-To-Market 1387 E
About 5 mins | go 3.2 mi
total 25.1 mi |
|  | 13. Turn right at Farm to Market 664 S
About 2 mins | go 1.1 mi
total 26.2 mi |
|  | 14. Turn left at Bob White Rd/Bob White Ln/Farm to Market 664 S | go 0.2 mi
total 26.4 mi |
|  | 15. Take the 1st right onto Farm to Market 664 S
About 1 min | go 0.7 mi
total 27.1 mi |
|  | 16. Take the 1st right to stay on Farm to Market 664 S
About 5 mins | go 3.0 mi
total 30.1 mi |
|  | 17. Turn left at US-287 Bypass S/McNaughton St
Continue to follow US-287 Bypass S
About 6 mins | go 2.9 mi
total 33.0 mi |
|  | 18. Turn left at Brown St/Farm-To-Market 813 E
Continue to follow Farm-To-Market 813 E
About 14 mins | go 6.9 mi
total 39.9 mi |
|  | 19. Slight left at Farm-To-Market Rd 983 N
About 11 mins | go 7.7 mi
total 47.6 mi |
|  | 20. Turn right to stay on Farm-To-Market Rd 983 N | go 0.1 mi
total 47.7 mi |
| | 21. Continue onto W 6th St | go 0.1 mi
total 47.9 mi |

Total: **47.9 mi** – about **1 hour 30 mins**


 W 6th St

total 0.0 mi

- | | | |
|---|--|----------------------------|
| | 22. Head south on S Main St toward W 7th St | go 0.1 mi
total 0.1 mi |
|  | 23. Take the 2nd left onto W 8th St/Farm-To-Market Rd 660 E
Continue to follow Farm-To-Market Rd 660 E
About 14 mins | go 8.2 mi
total 8.3 mi |
|  | 24. Turn right to stay on Farm-To-Market Rd 660 E
About 3 mins | go 1.9 mi
total 10.2 mi |
|  | 25. Slight right at Farm-To-Market 813 W
About 12 mins | go 6.3 mi
total 16.4 mi |

- | | | |
|---|--|-----------------------------|
|  | 26. Turn right to stay on Farm-To-Market 813 W
About 8 mins | go 4.3 mi
total 20.7 mi |
|  | 27. Turn left at Farrar Rd
About 4 mins | go 2.1 mi
total 22.8 mi |
|  | 28. Turn left at Gibson Rd
About 5 mins | go 2.4 mi
total 25.2 mi |
|  | 29. Turn right at Farm-To-Market Rd 878 W
About 7 mins | go 5.1 mi
total 30.3 mi |
|  | 30. Turn right at US-287 BUS N/E Main St
Continue to follow US-287 BUS N
About 8 mins | go 3.6 mi
total 33.9 mi |
|  | 31. Turn left at E Farm-To-Market Rd 875
About 16 mins | go 12.4 mi
total 46.2 mi |
|  | 32. Turn right at Farm to Market 157 N
About 5 mins | go 2.2 mi
total 48.5 mi |
|  | 33. Turn left at 8th St/Farm to Market 157 N | go 0.2 mi
total 48.7 mi |
|  | 34. Take the 2nd right onto Farm to Market 157 N/Main St
Continue to follow Farm to Market 157 N
About 18 mins | go 9.4 mi
total 58.0 mi |
|  | 35. Turn left at Farm to Market 157 N/S Main St
About 6 mins | go 3.0 mi
total 61.0 mi |

Total: **61.0 mi** – about **1 hour 47 mins**

 Farm to Market 157 N/S Main St

These directions are for planning purposes only. You may find that construction projects, traffic, weather, or other events may cause conditions to differ from the map results, and you should plan your route accordingly. You must obey all signs or notices regarding your route.

Map data ©2010 Google

Directions weren't right? Please find your route on maps.google.com and click "Report a problem" at the bottom left.